

A KOSSUTH-BARLANG ATLASZA



FELMÉRTE A BEAC BARLANGKUTATÓ CSOPORT, 1996-97.

RAJZ: ELEKES BALÁZS, NYERGES ATTILA

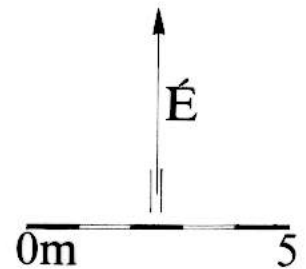
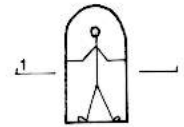
Készült az Aggteleki Nemzeti Park Igazgatóság megbízásából

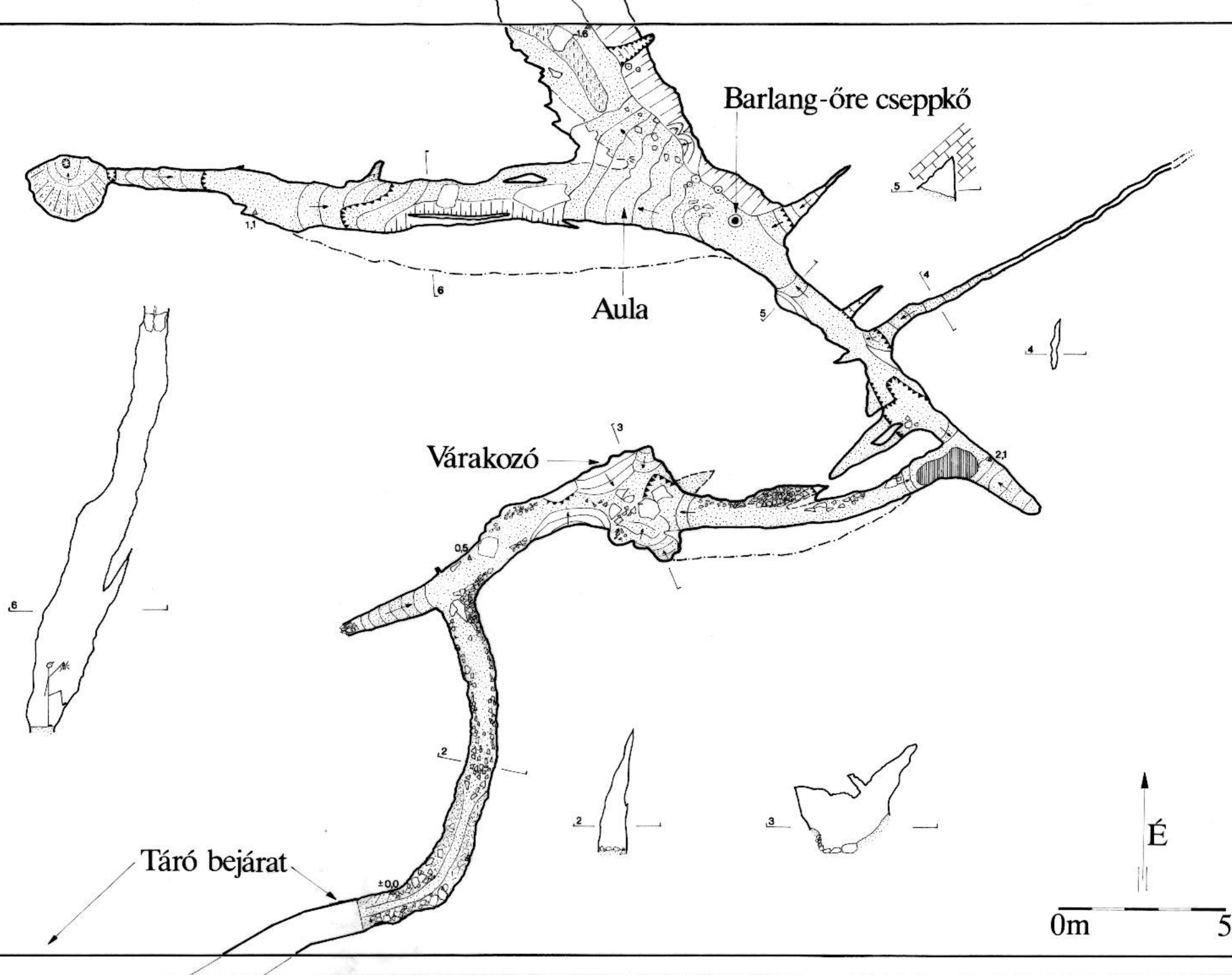
Országos barlangnyilvántartás

KOSSUTH-BARLANG

Felmért hossz: 1280m
Szintkülönbség: +22.87; -3.15m
Felmérte: BEAC 1996-97
Rajz: Elekes B., Nyerges A.

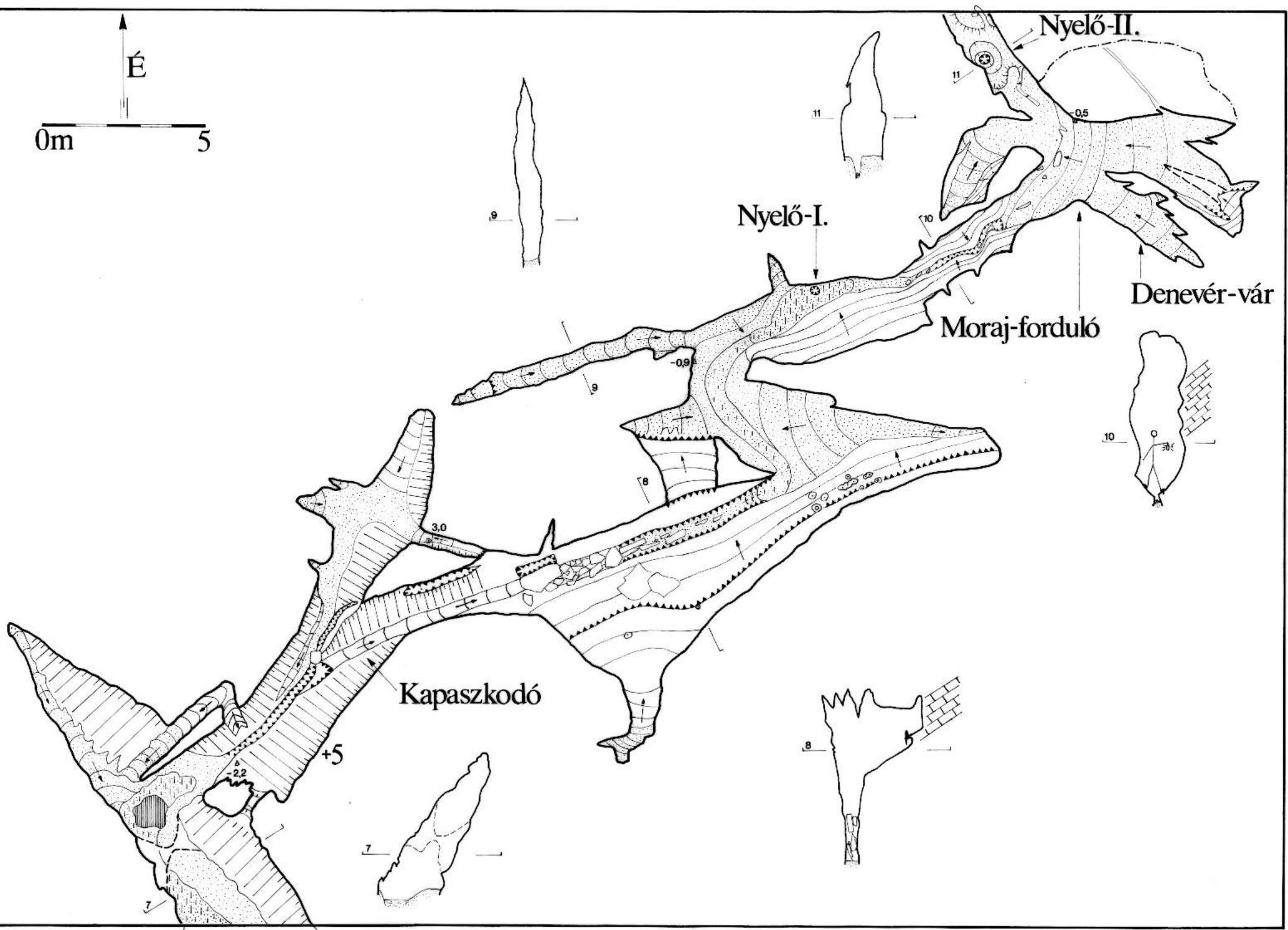
Bejárat

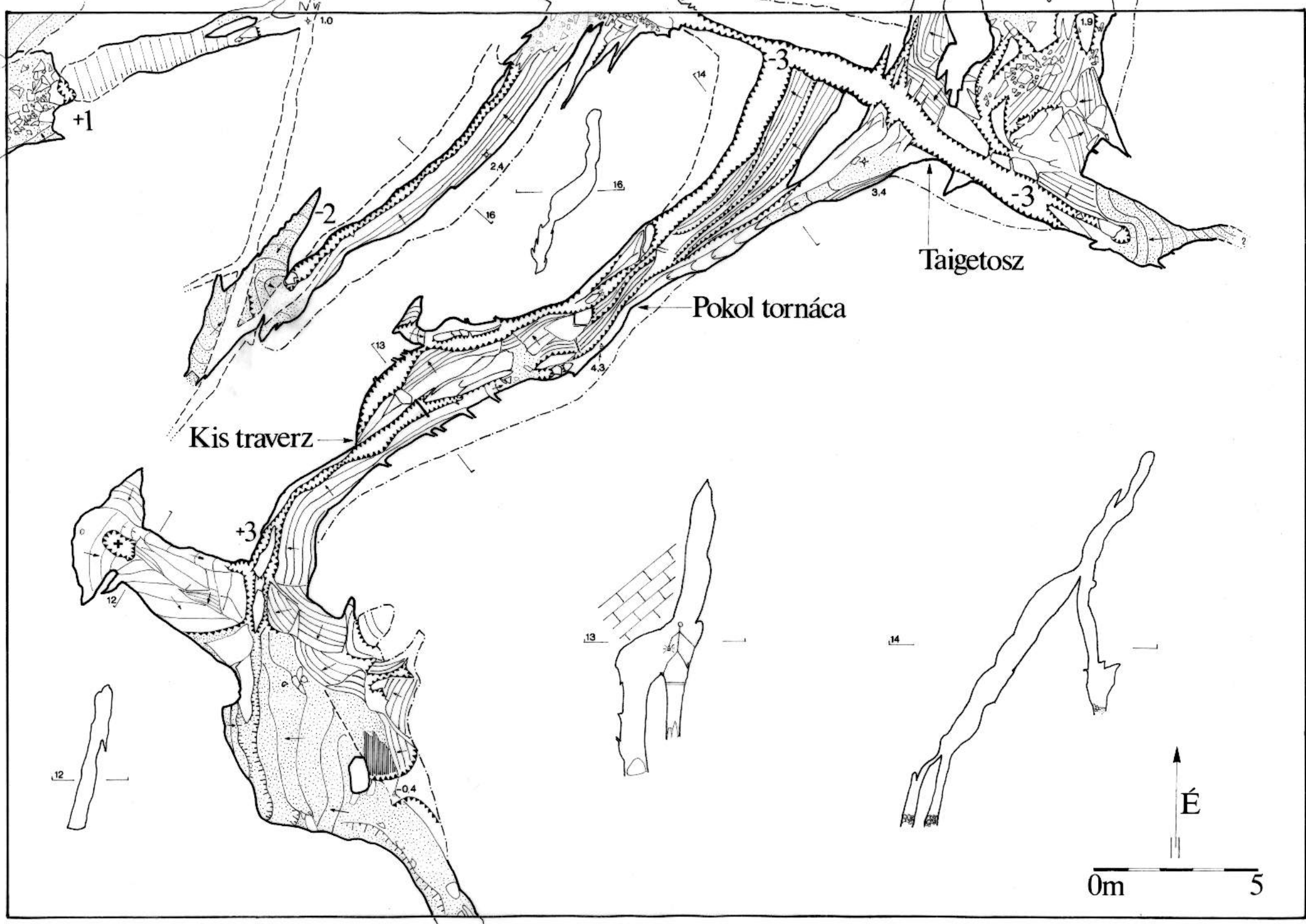


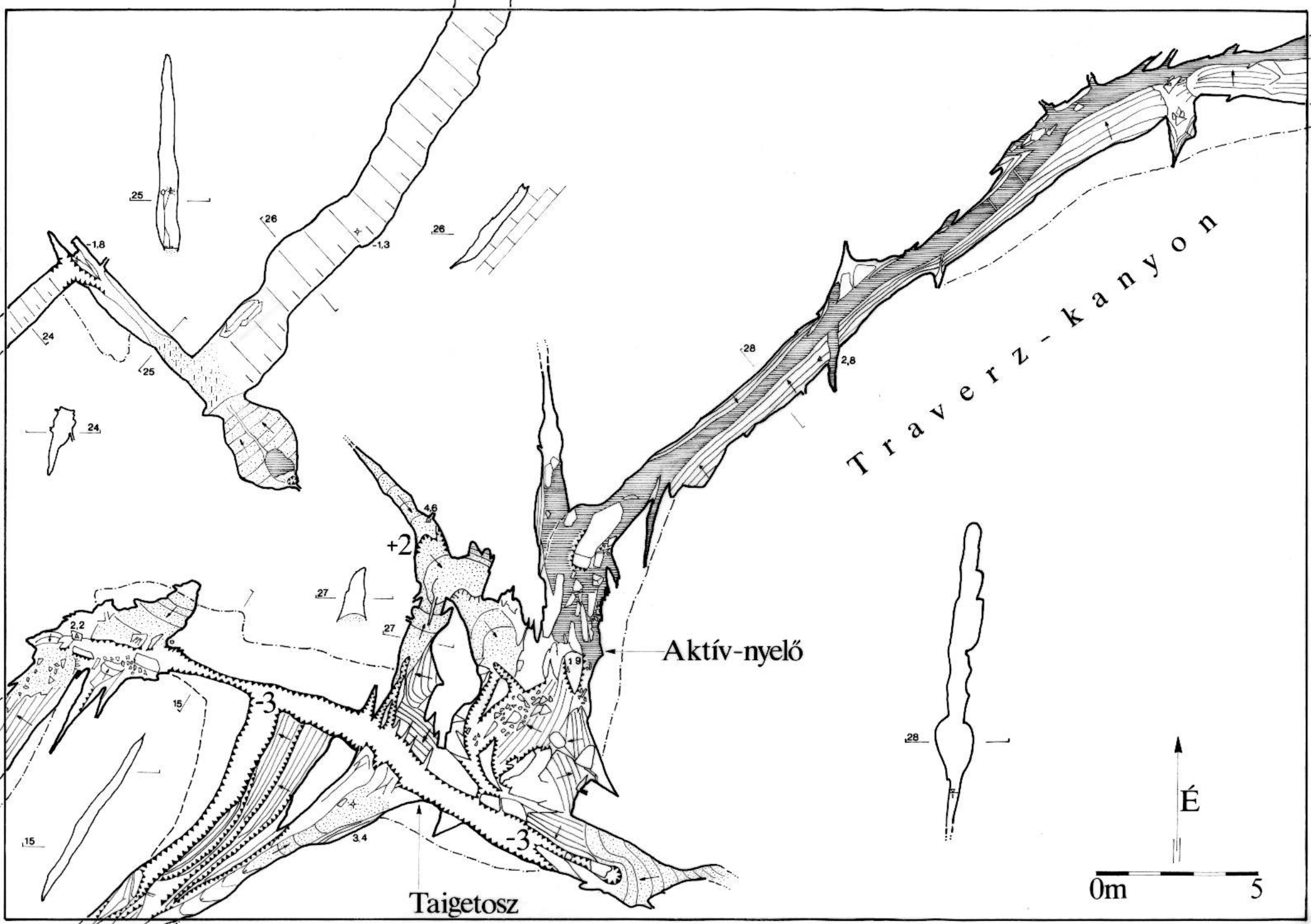


É

0m 5

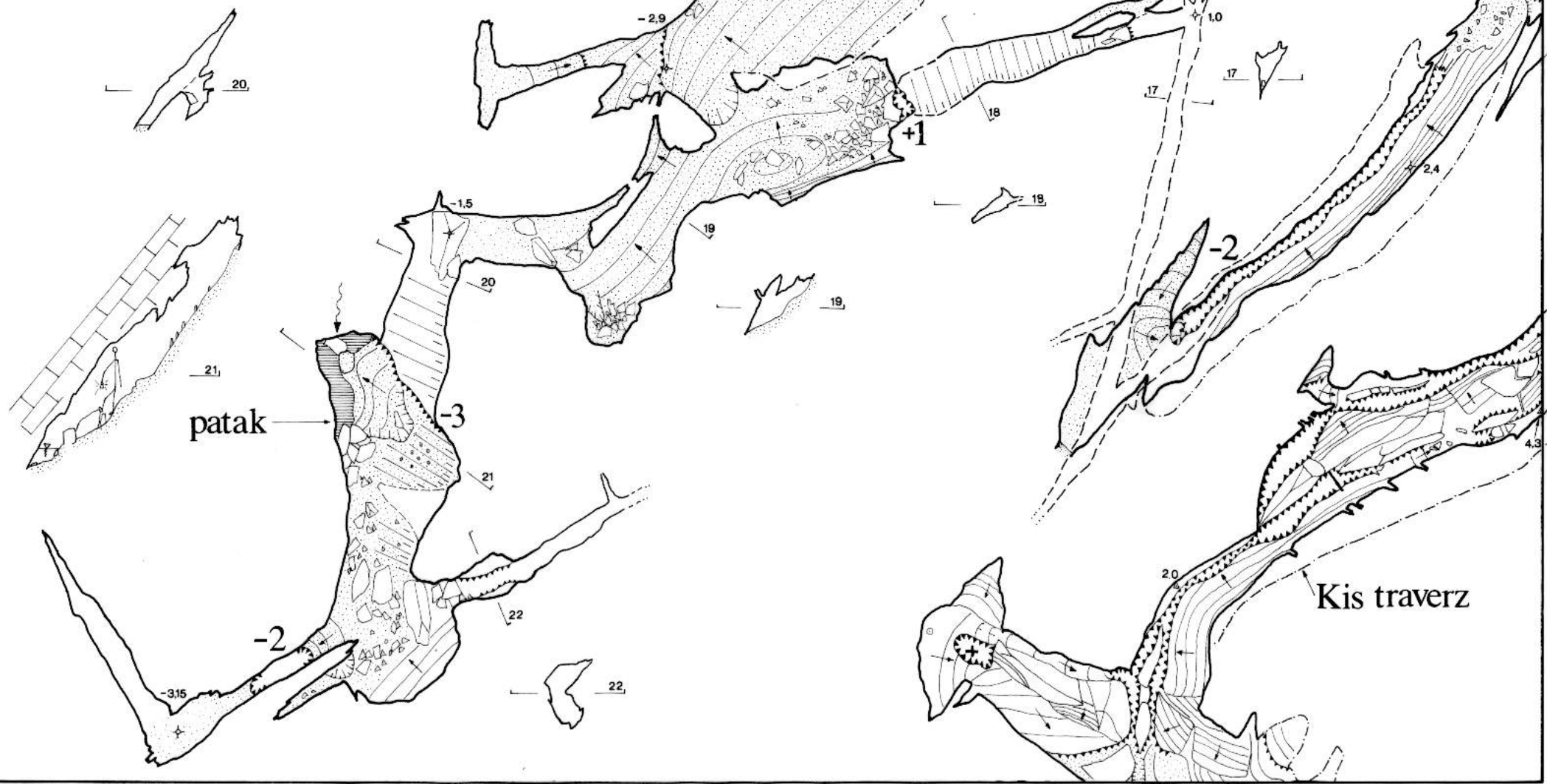






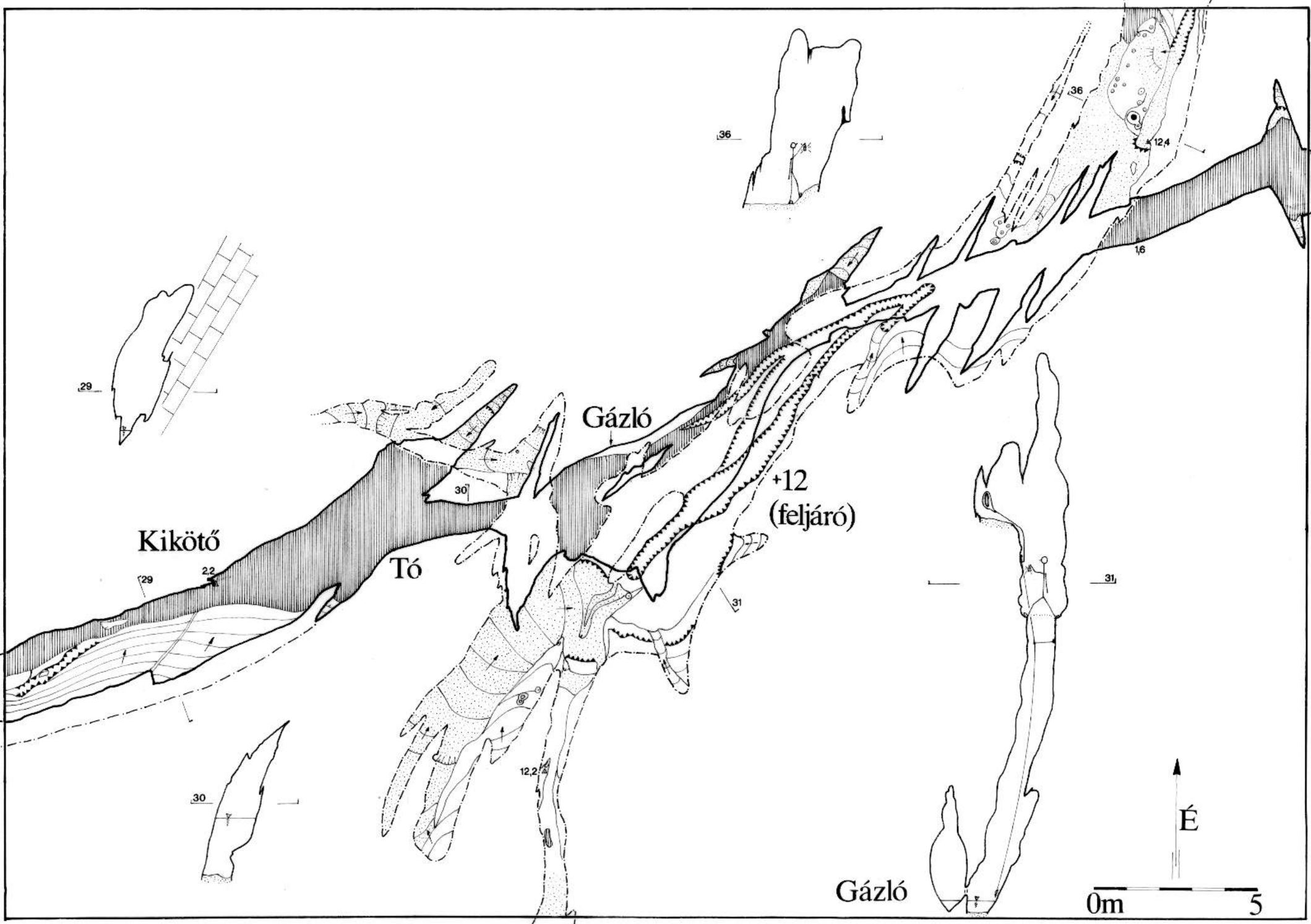
É

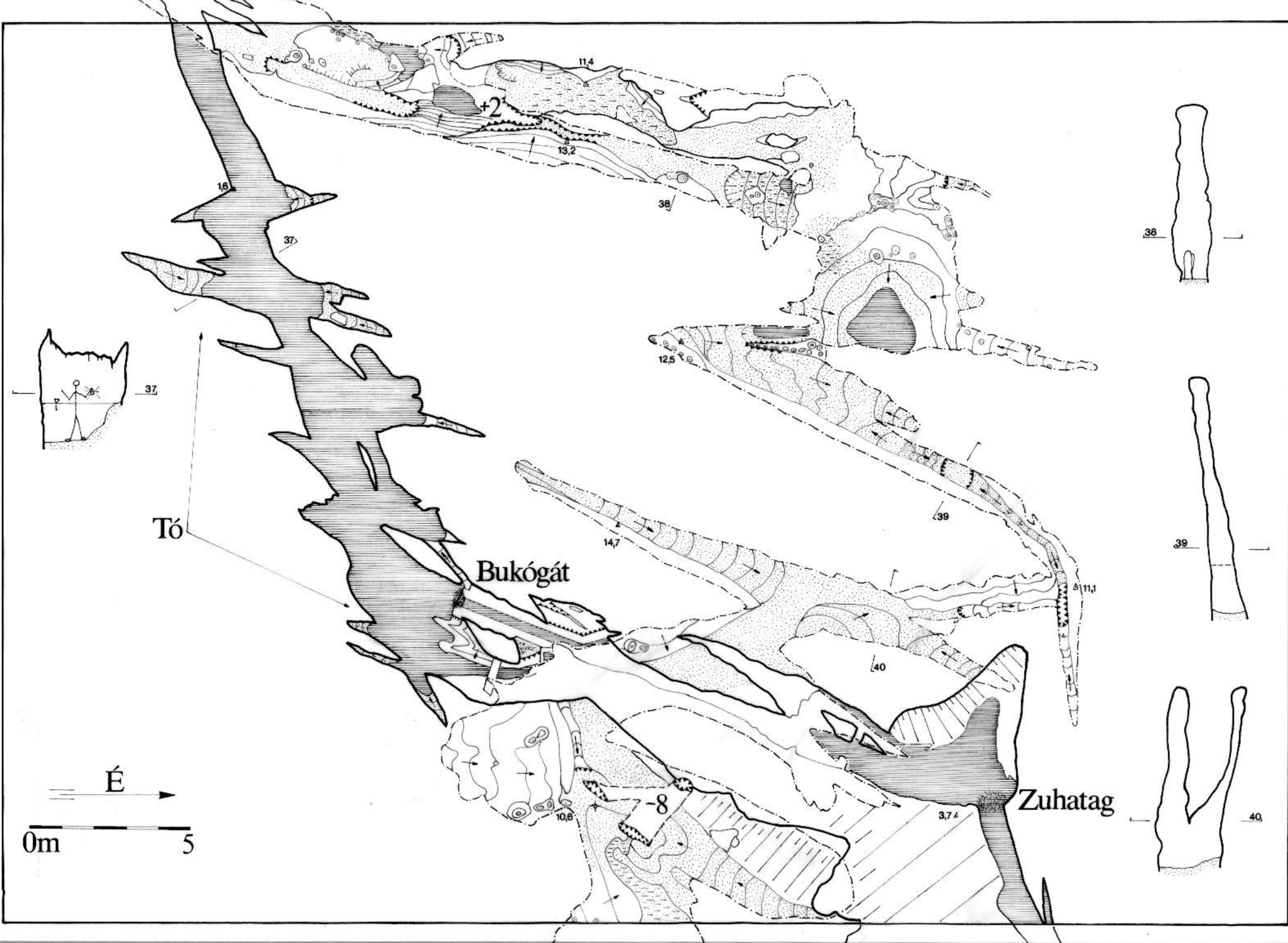
0m 5

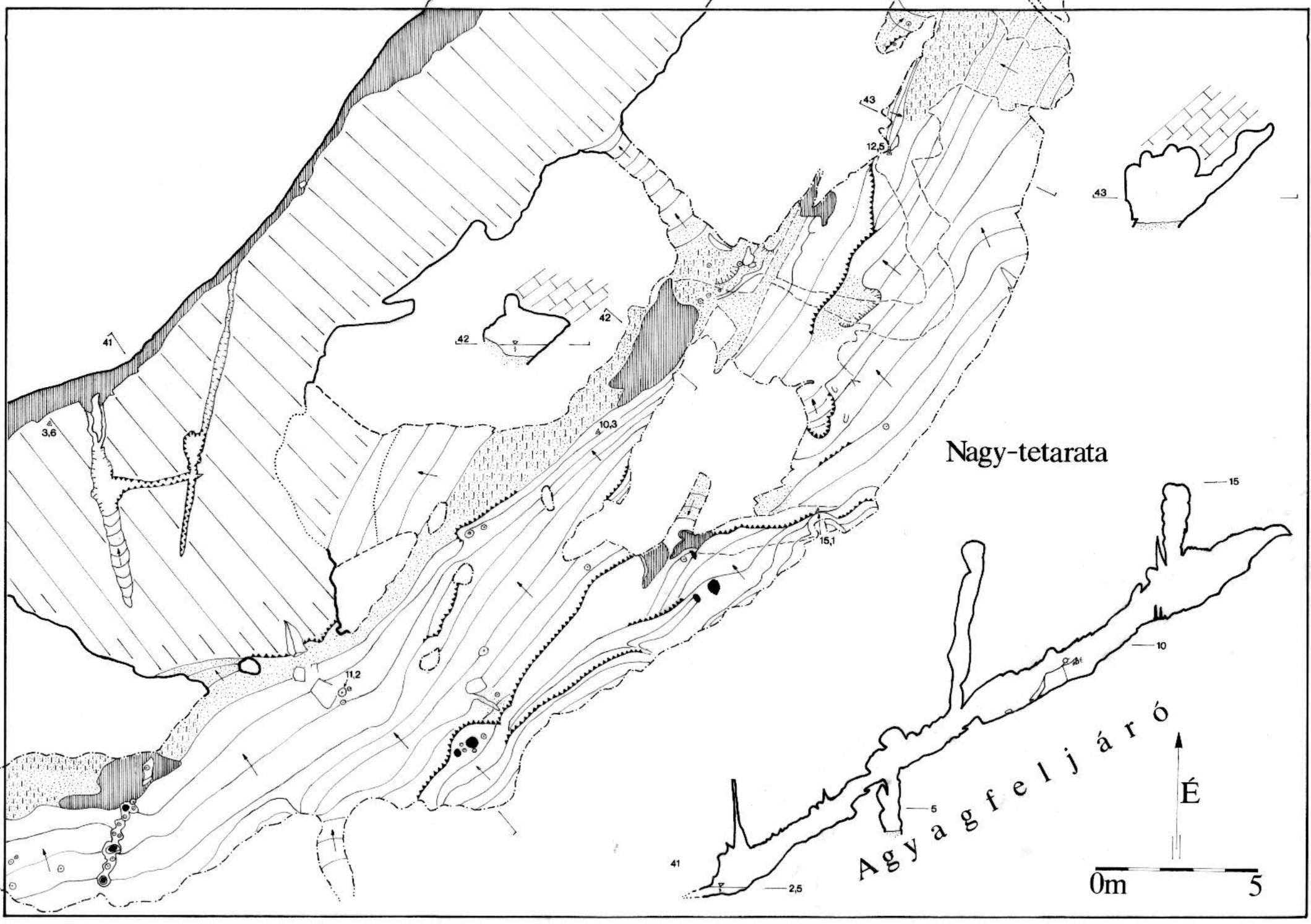


patak

Kis traverz





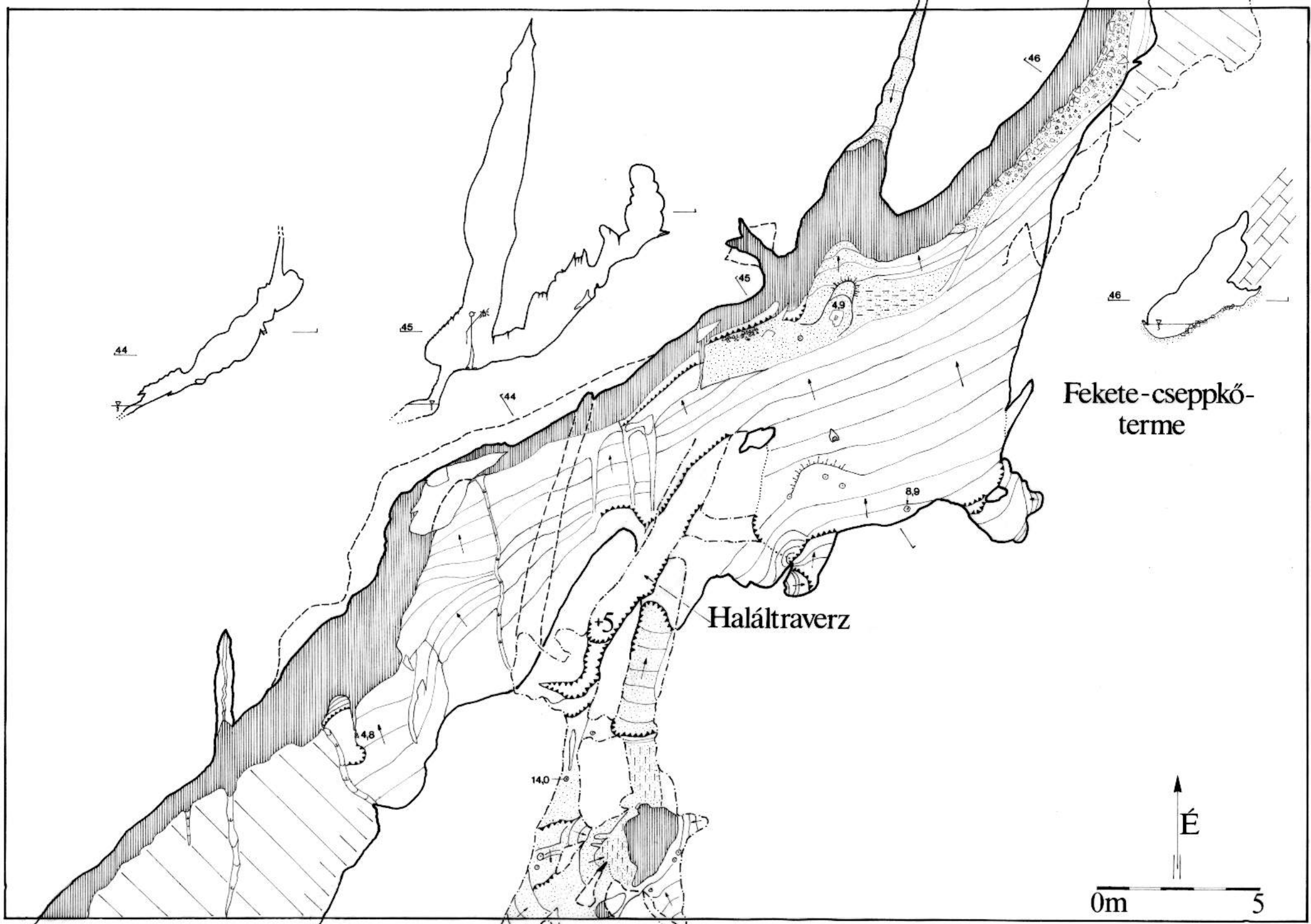


Nagy-tetarata

Aggafeljáró

0m 5

É



44

45

46

46

Fekete-cseppkő-
terme

Haláltraverz

5

89

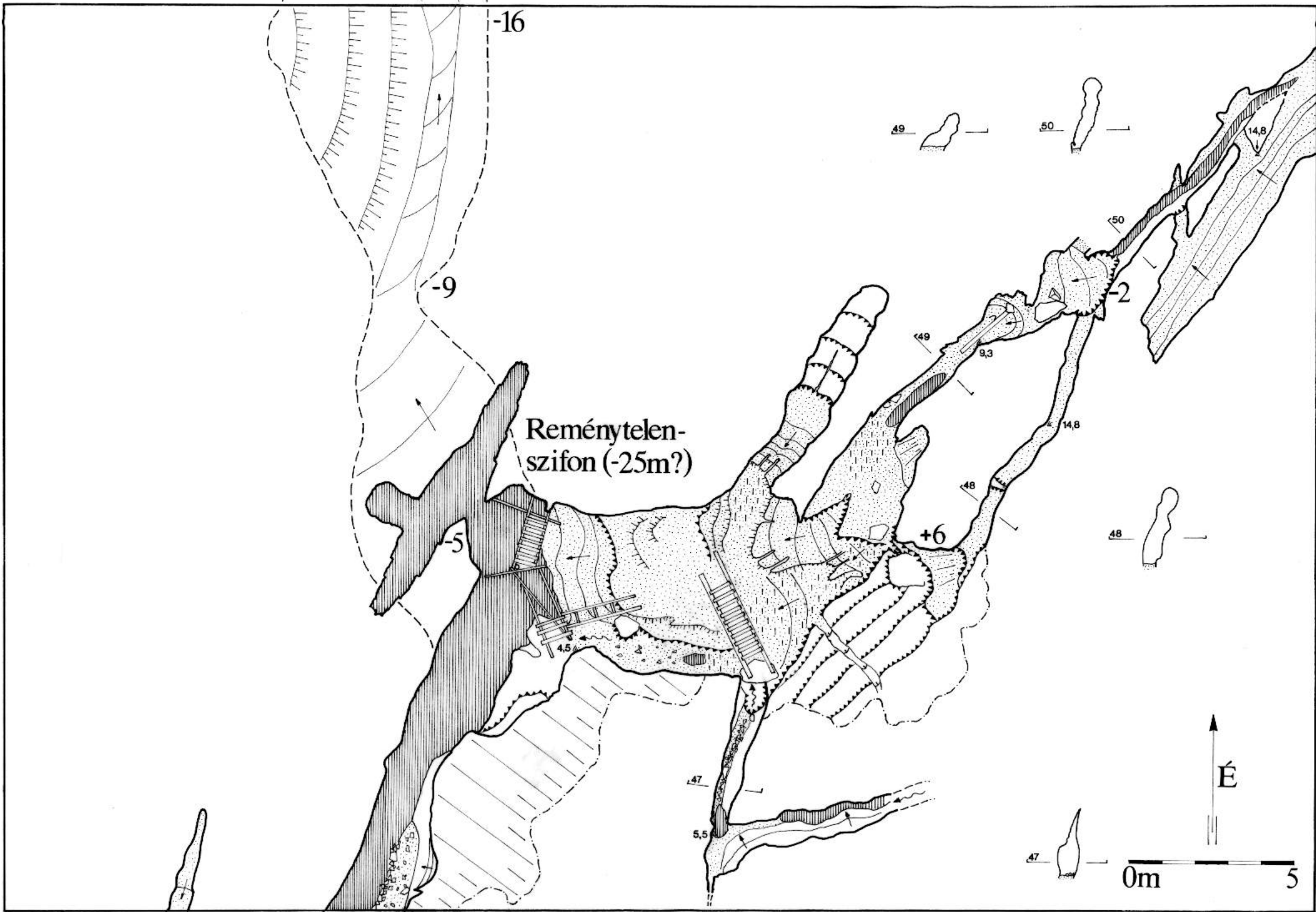
48

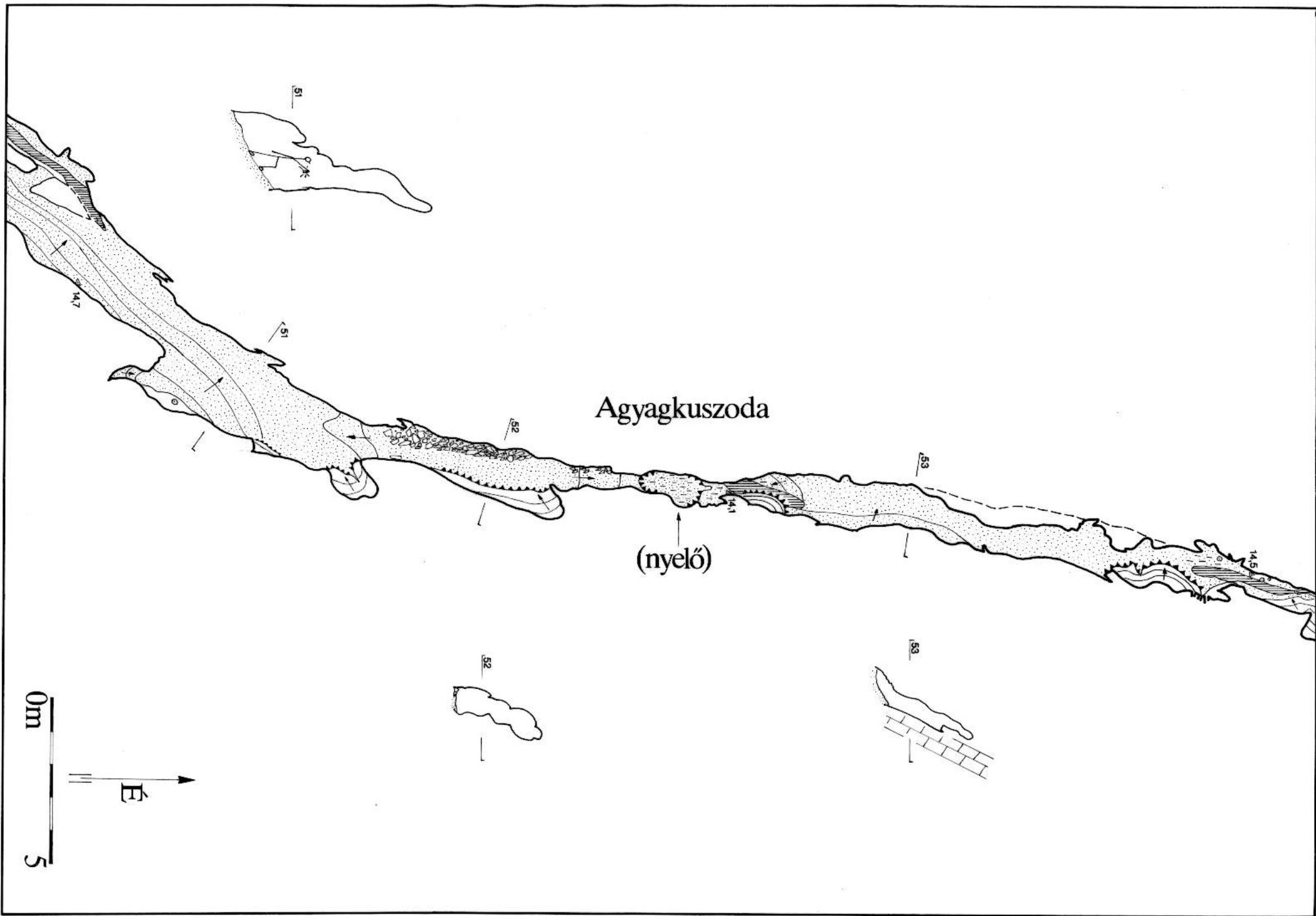
140

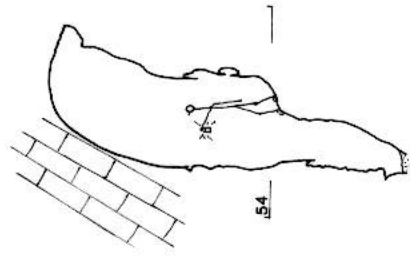
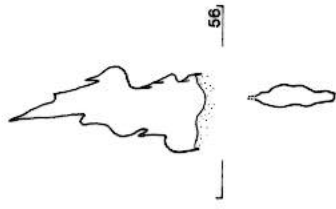
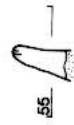
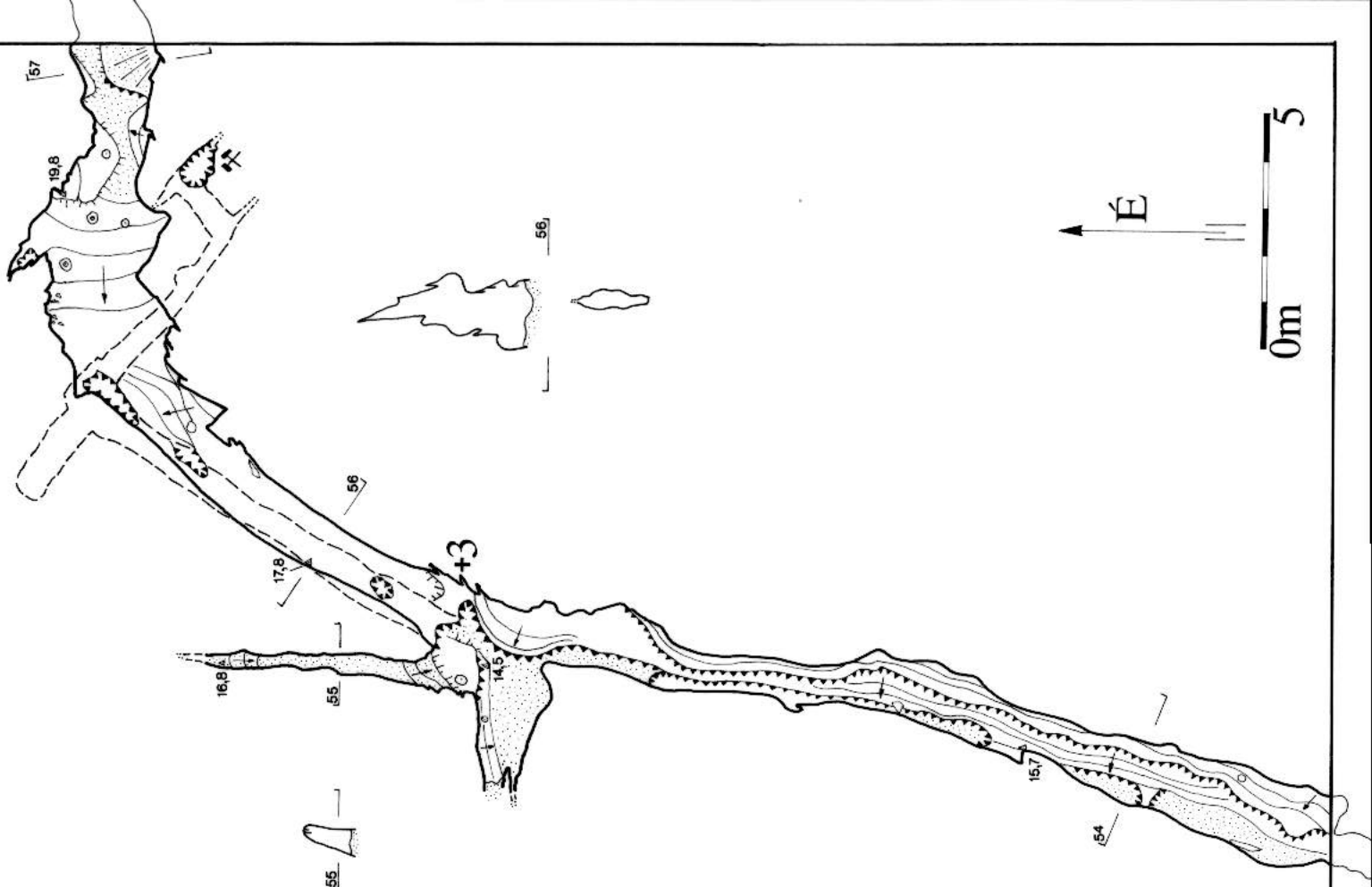
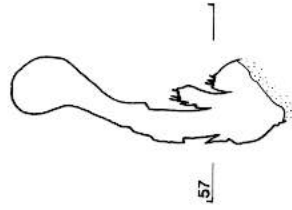
É

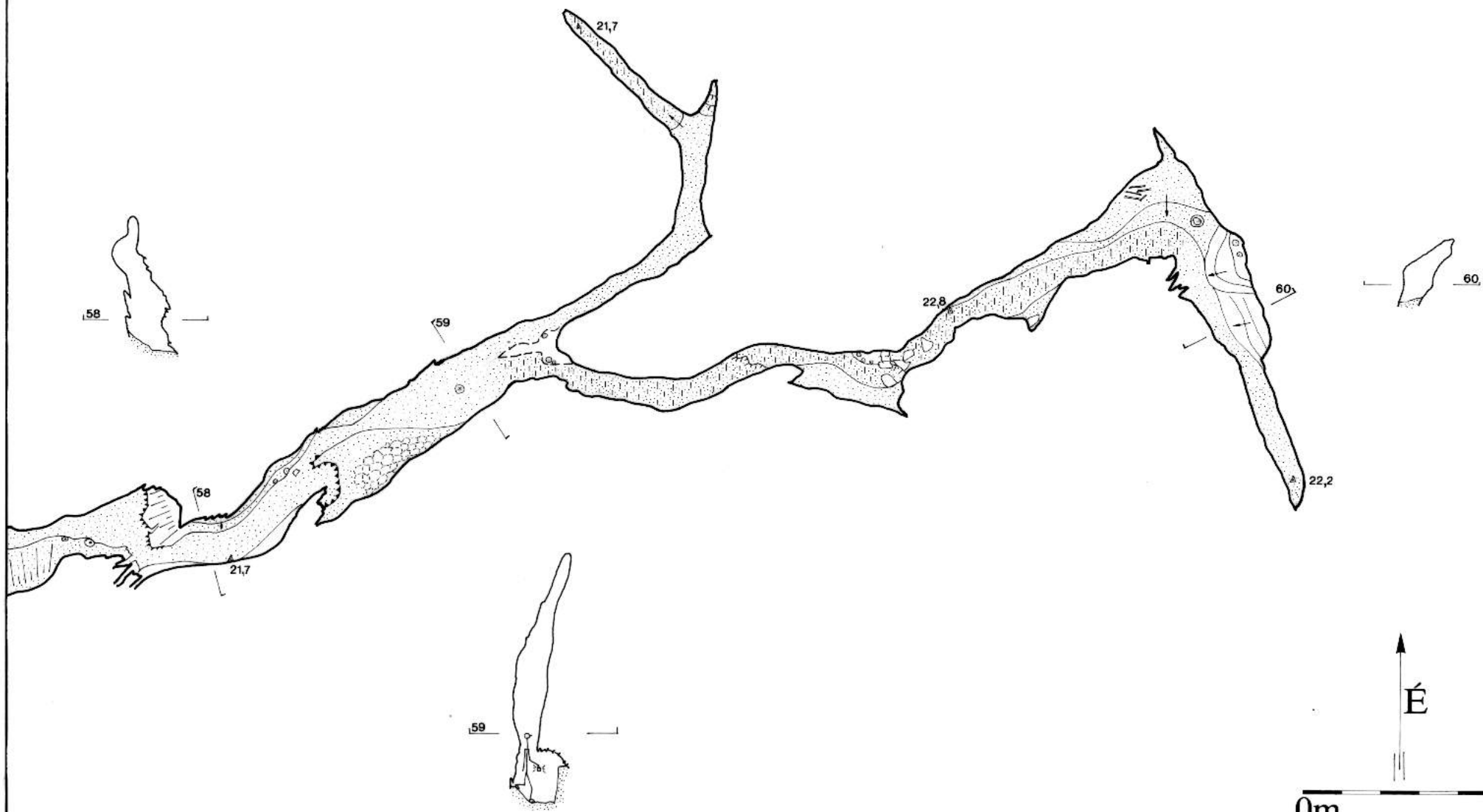
0m

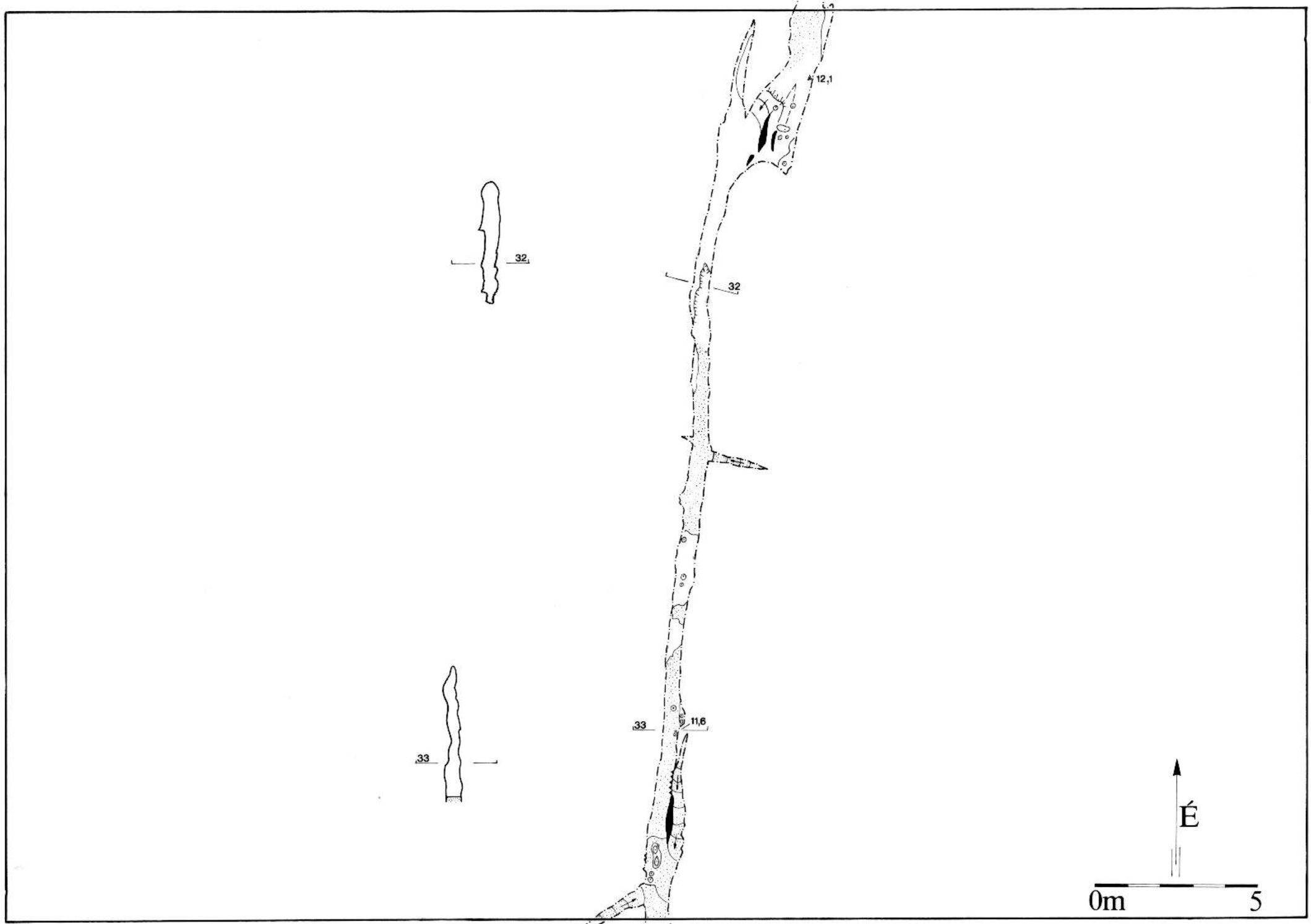
5

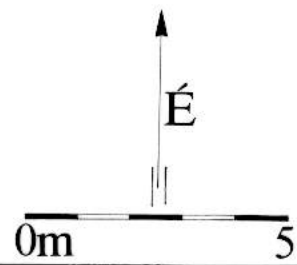

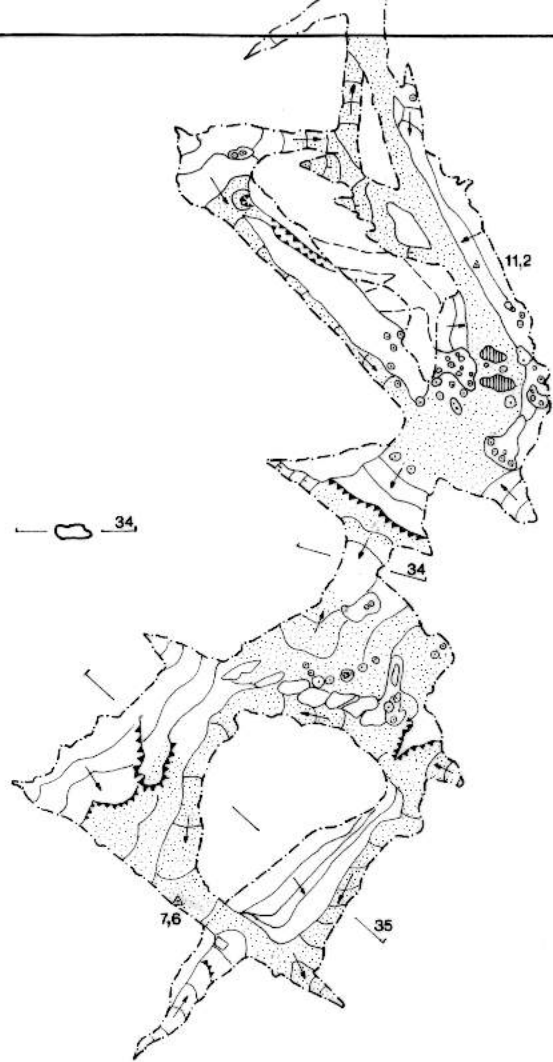




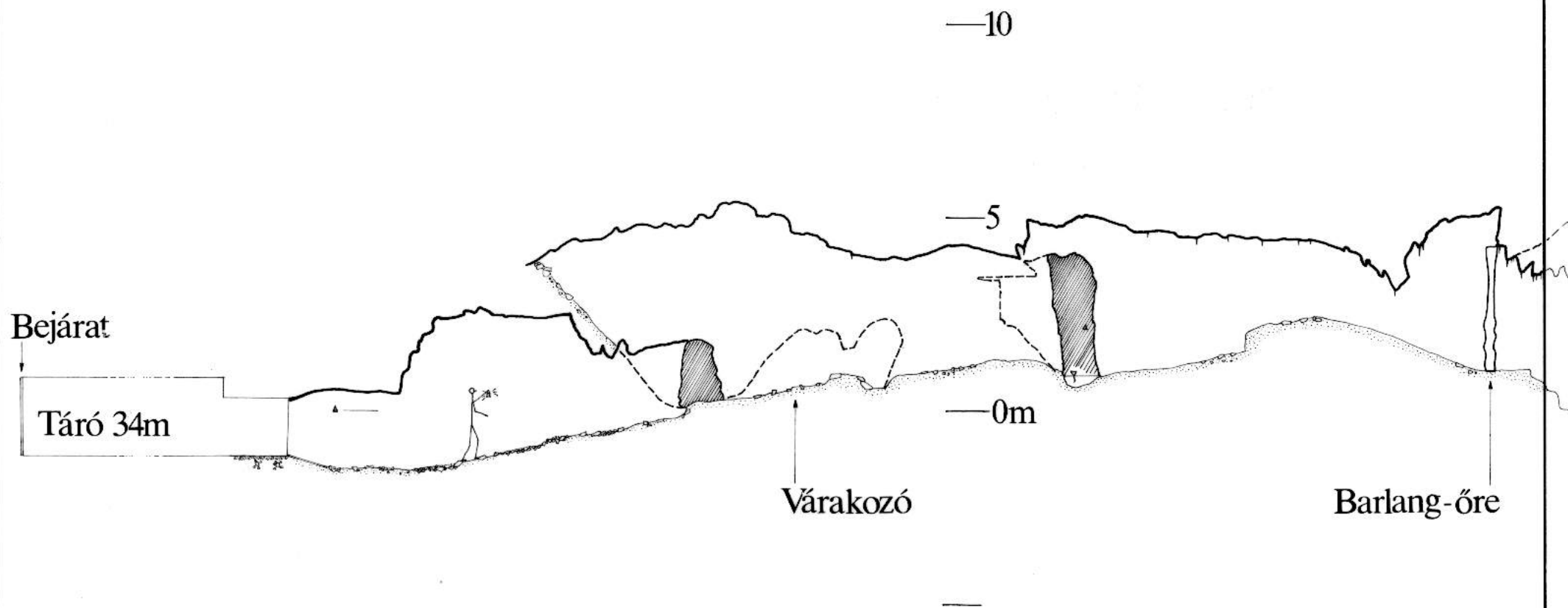


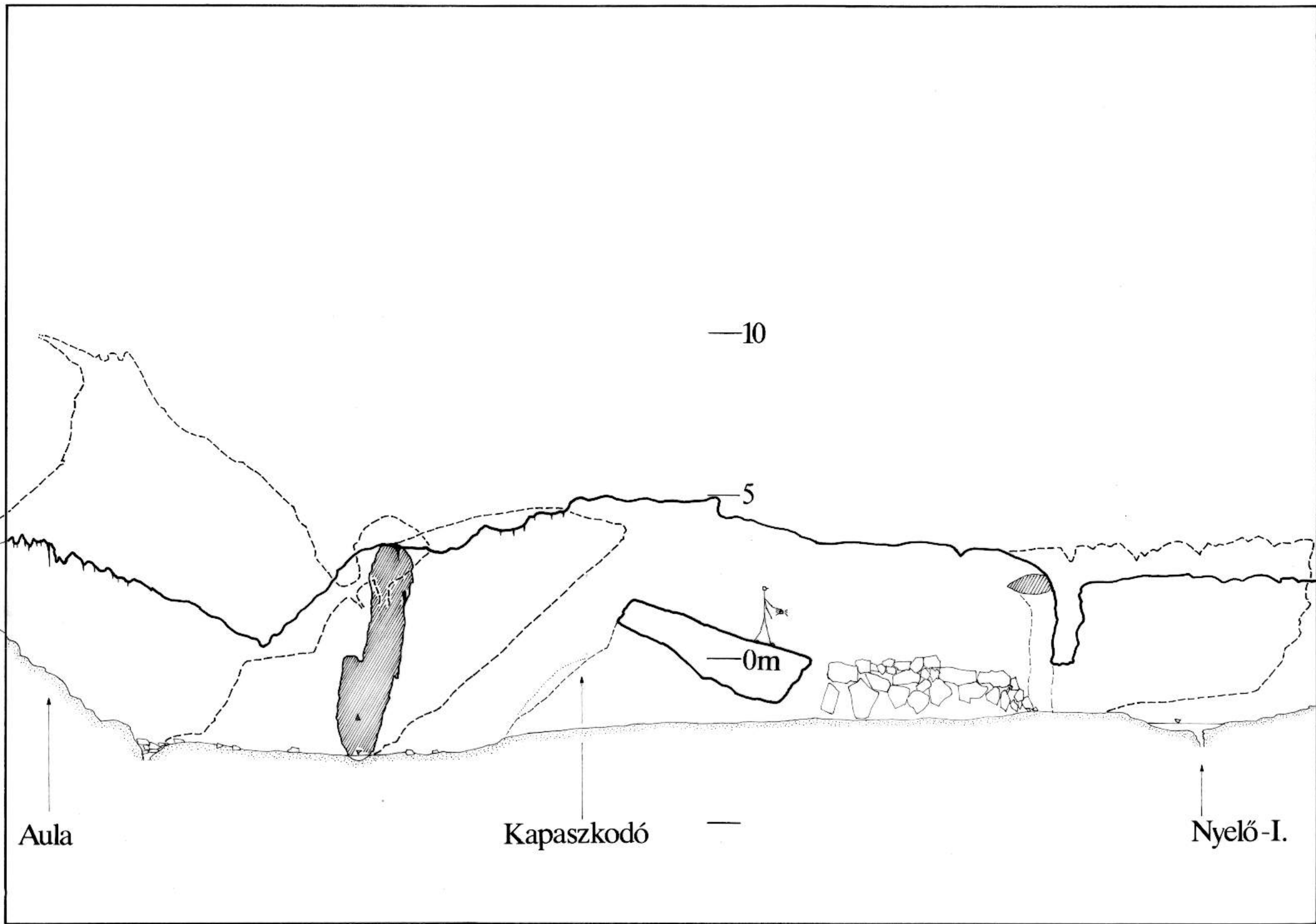






KOSSUTH-BARLANG





-10

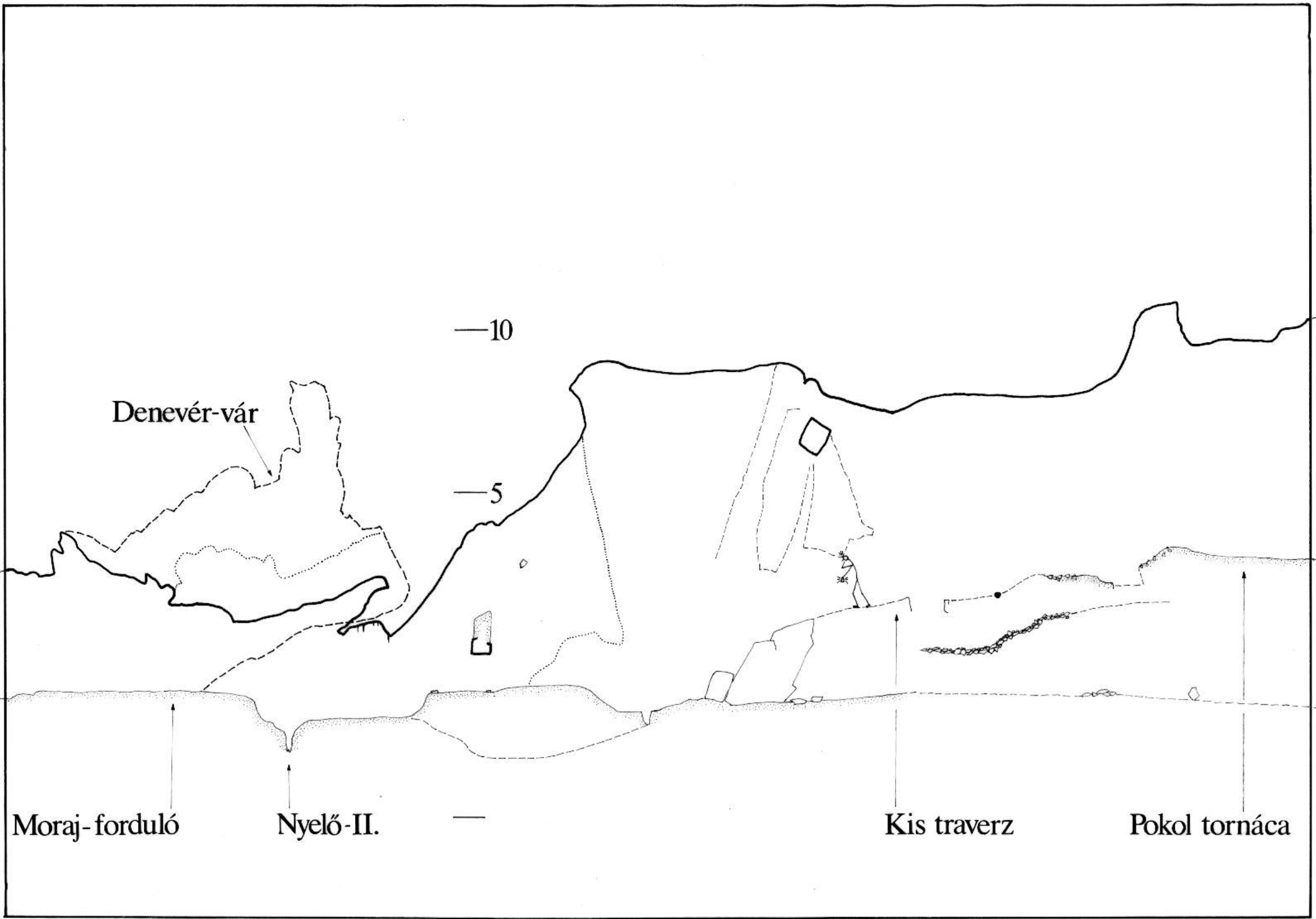
5

0m

Aula

Kapaszkodó

Nyelő-I.



Denevér-vár

-10

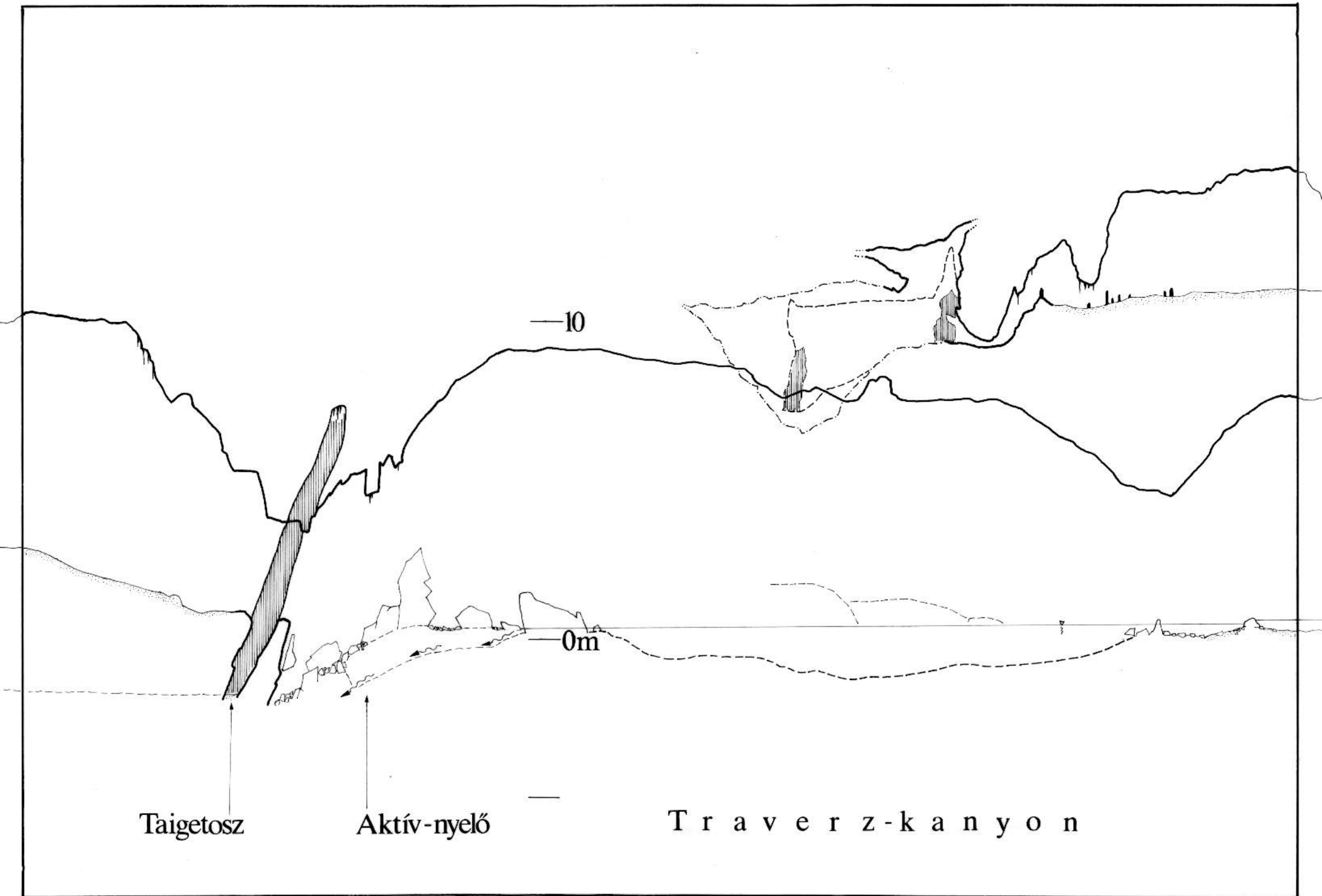
-5

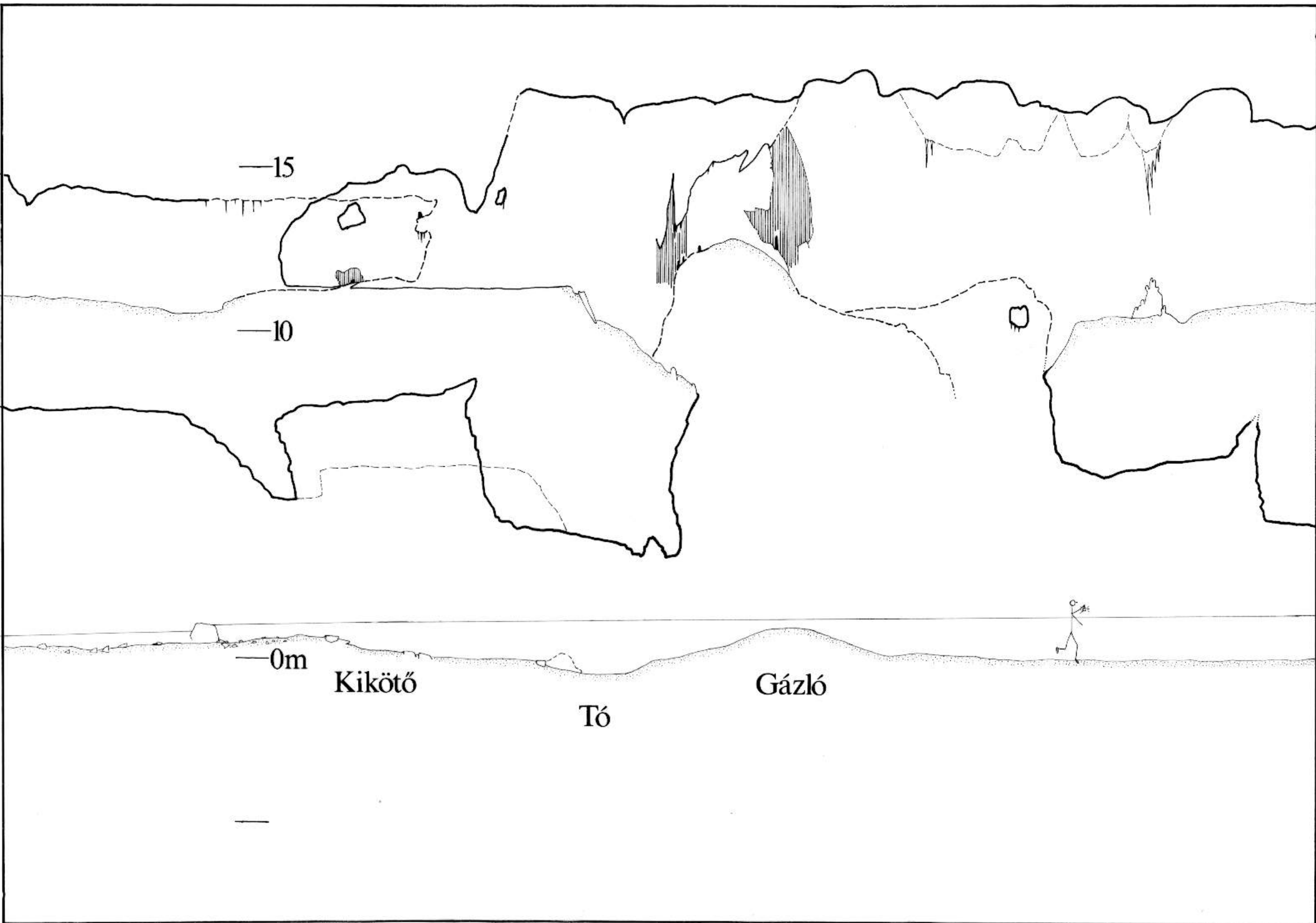
Moraj-forduló

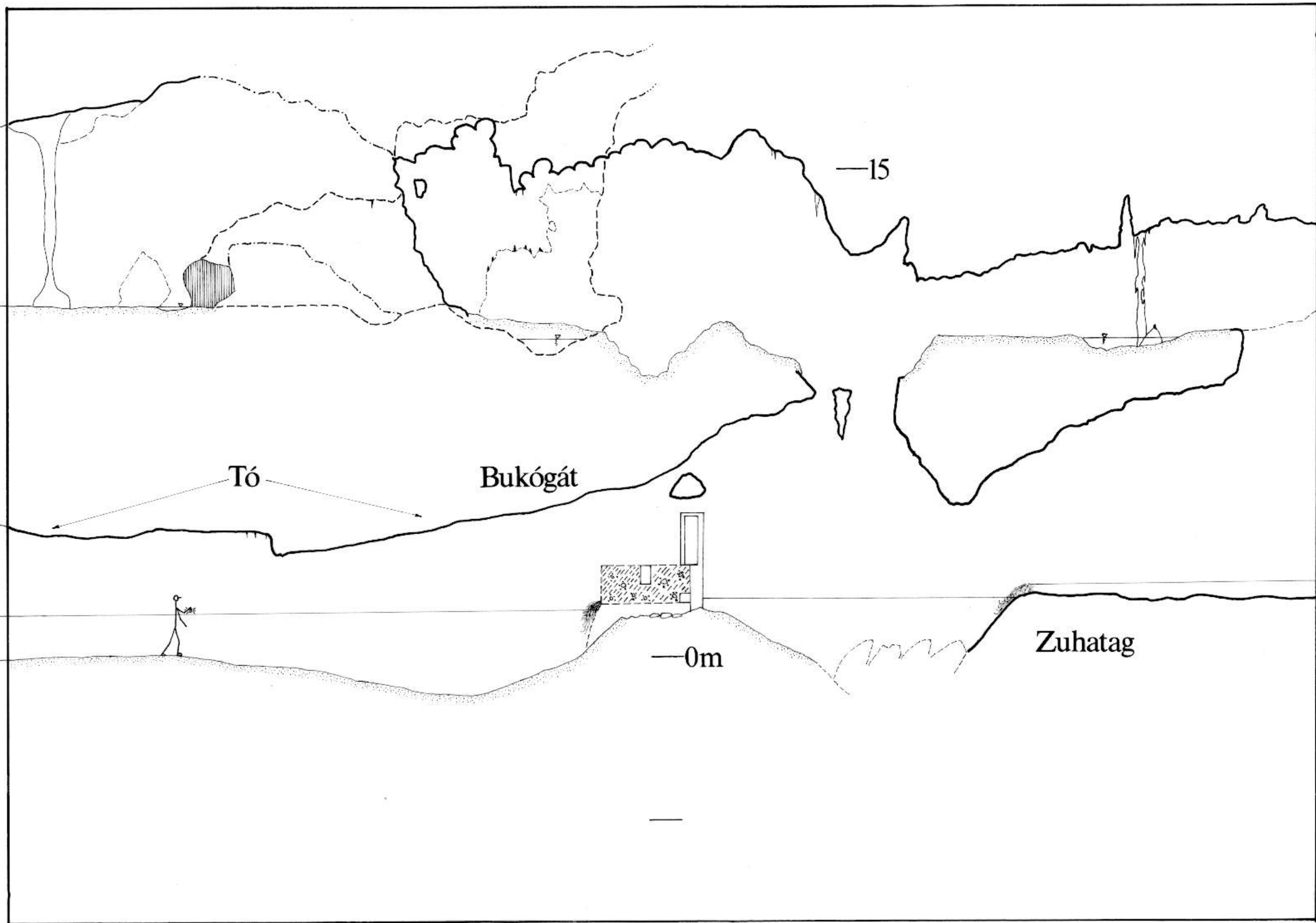
Nyelő-II.

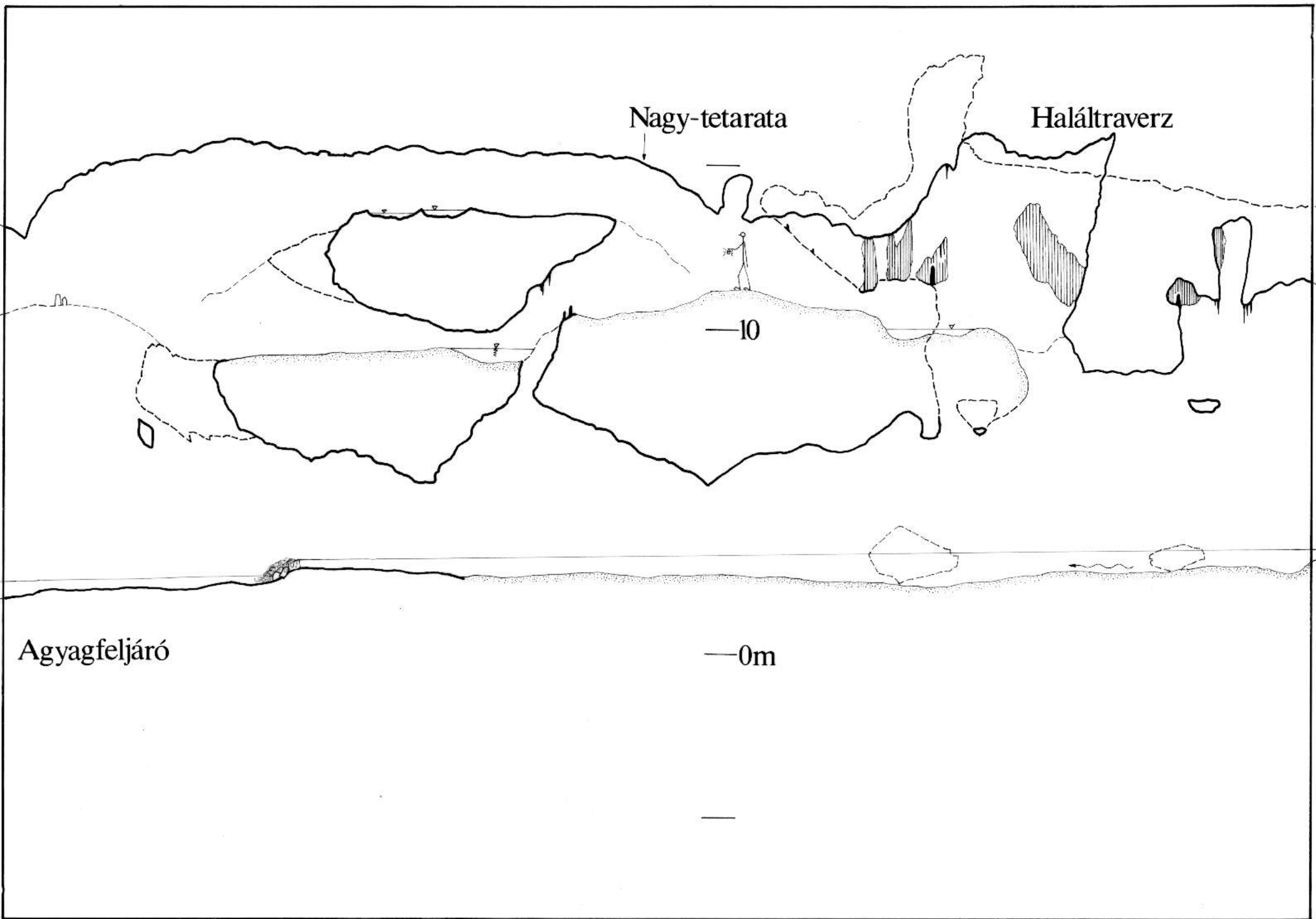
Kis traverz

Pokol tornáca









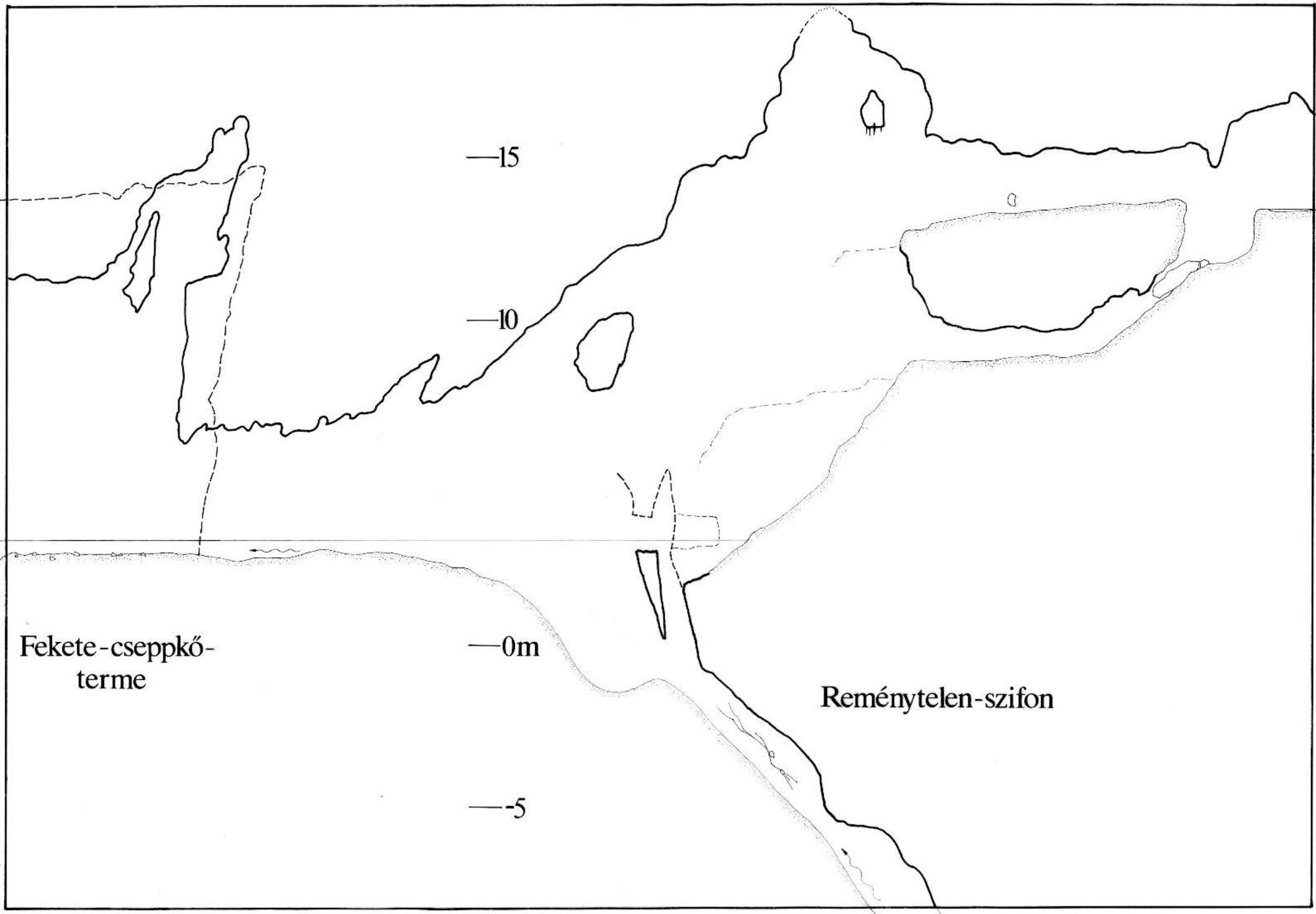
Nagy-tetarata

Haláltraverz

-10

Agyagfeljáró

0m



Fekete-cseppkő-
terme

—15

—10

—0m

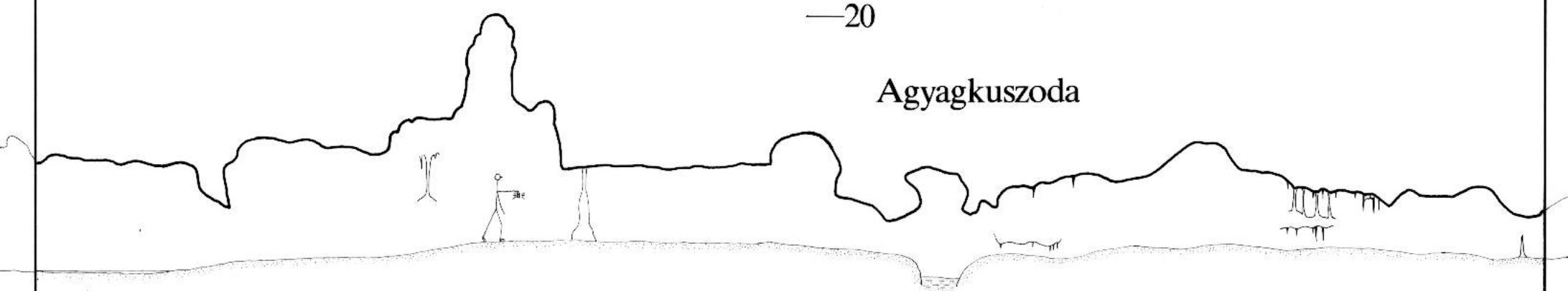
—5

Reménytelen-szifon

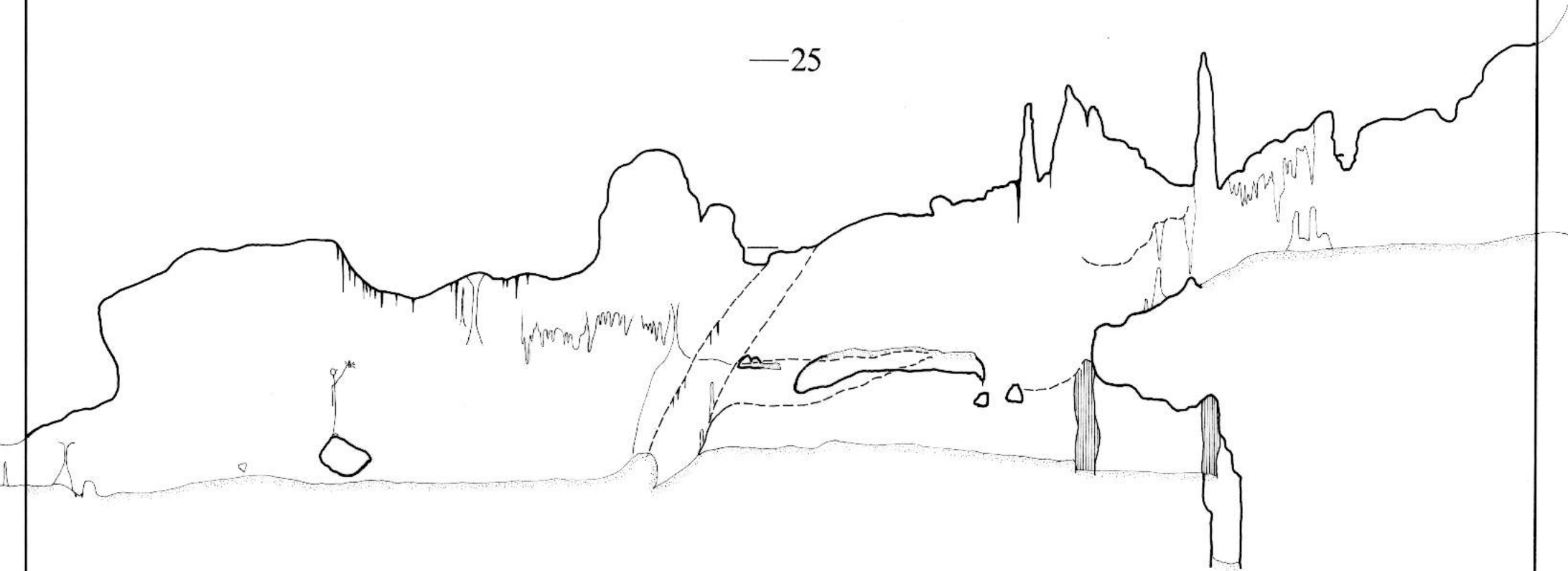
—20

Agyagkuszoda

—10



—25



—10

